

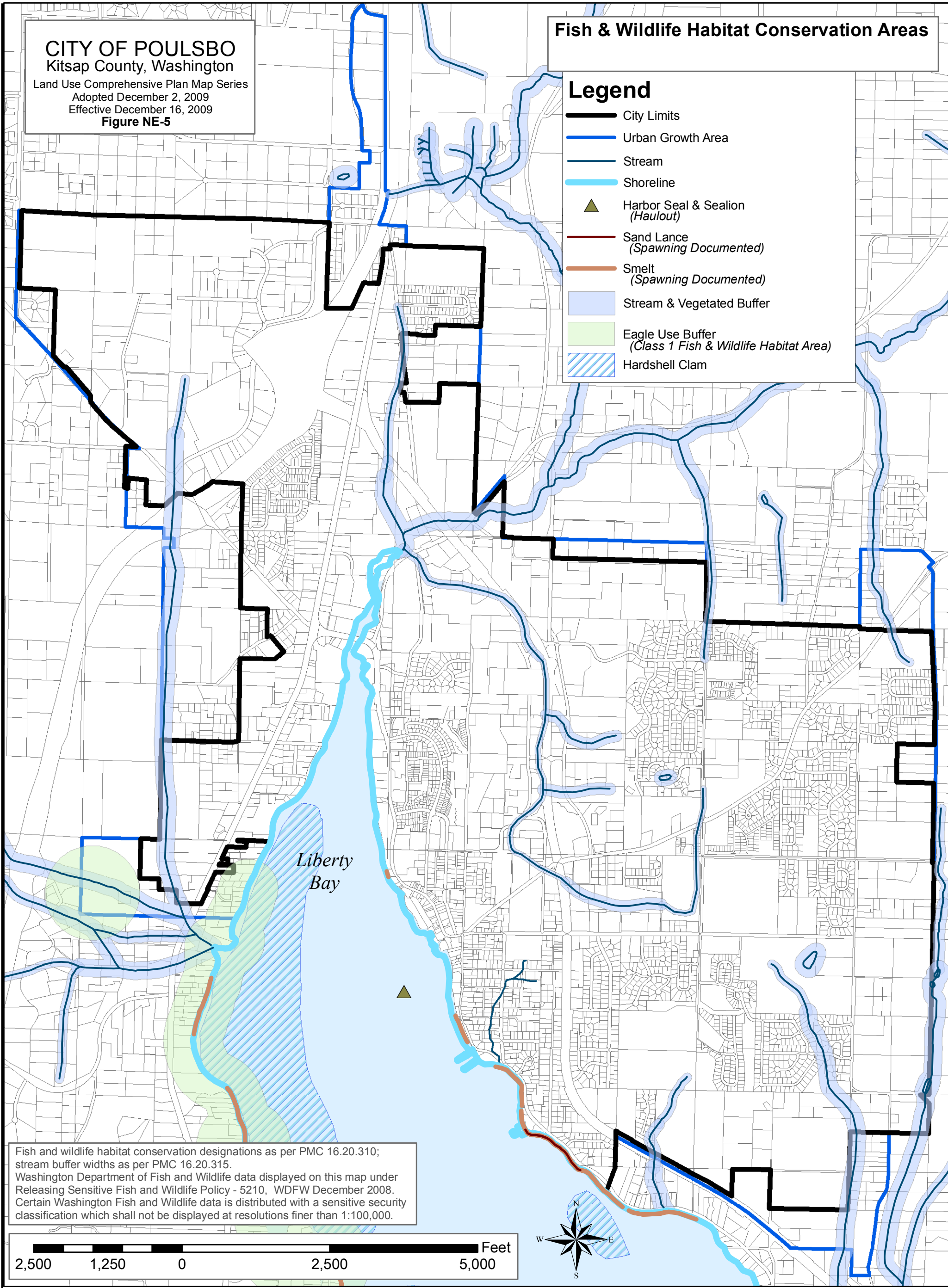
CITY OF POULSBO
Kitsap County, Washington

Land Use Comprehensive Plan Map Series
Adopted December 2, 2009
Effective December 16, 2009
Figure NE-5

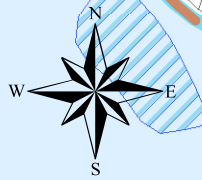

Fish & Wildlife Habitat Conservation Areas

Legend

-  City Limits
-  Urban Growth Area
-  Stream
-  Shoreline
-  Harbor Seal & Sealion
(Haulout)
-  Sand Lance
(Spawning Documented)
-  Smelt
(Spawning Documented)
-  Stream & Vegetated Buffer
-  Eagle Use Buffer
(Class 1 Fish & Wildlife Habitat Area)
-  Hardshell Clam



Fish and wildlife habitat conservation designations as per PMC 16.20.310; stream buffer widths as per PMC 16.20.315. Washington Department of Fish and Wildlife data displayed on this map under Releasing Sensitive Fish and Wildlife Policy - 5210, WDFW December 2008. Certain Washington Fish and Wildlife data is distributed with a sensitive security classification which shall not be displayed at resolutions finer than 1:100,000.



Critical Area Map Series Primary Map Sources and Original Scales:
 Delineated Wetlands compiled using Plat Maps from the City of Poulsbo Planning Department.
 Hydric Soils United States Department of Agriculture, Soil Conservation Service in cooperation with the Washington State Department of Natural Resources and Washington State University Agricultural Research Center 1977 1:24,000
 W.S.D.N.R. Hydrography, Washington State Department of Fish and Wildlife 1:24,000
 Deeter, J. 1979, Quaternary Stratigraphy of Kitsap County Appendix III, p 149-159 and Plate 9
 Shallow Aquifer and Wellhead, Kitsap Public Utility District
 Kitsap County Assessor's Tax Maps 1:12,000 (Kitsap County IT, GIS Division)
 * Note: Saltwater wetlands are not represented on this map, however, they are of concern within the Shoreline Management Act.

This critical area map series is intended for general critical area planning. These maps are schematic representations of physical features, infrastructure and land ownership boundaries. The map information was derived from available public records and existing sources, not from surveys. Studies may be necessary with project review to verify information.